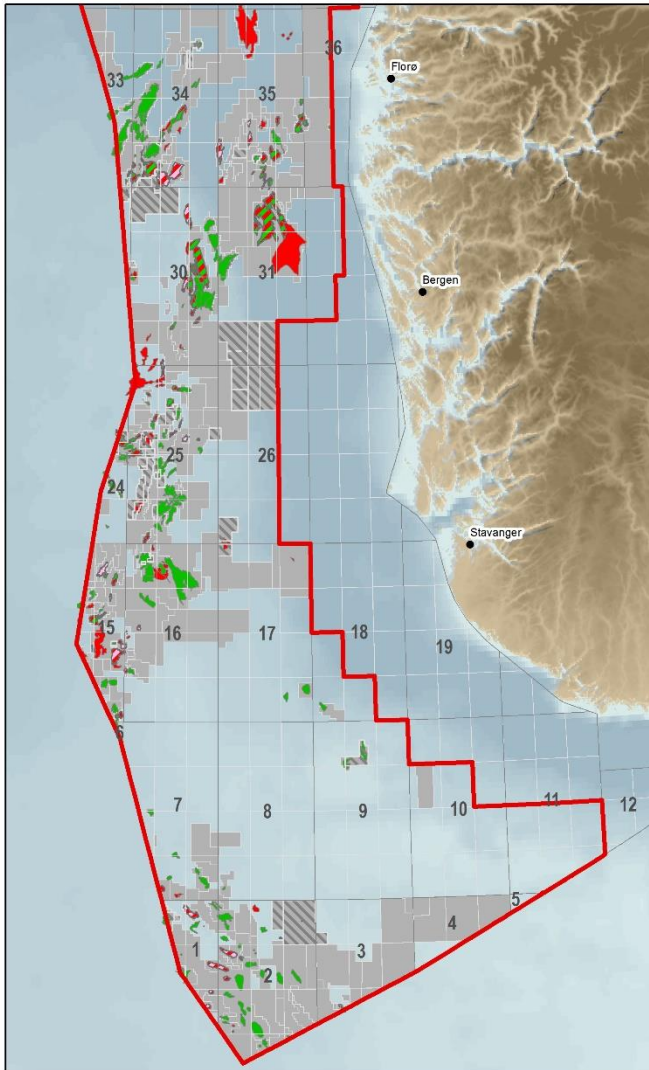
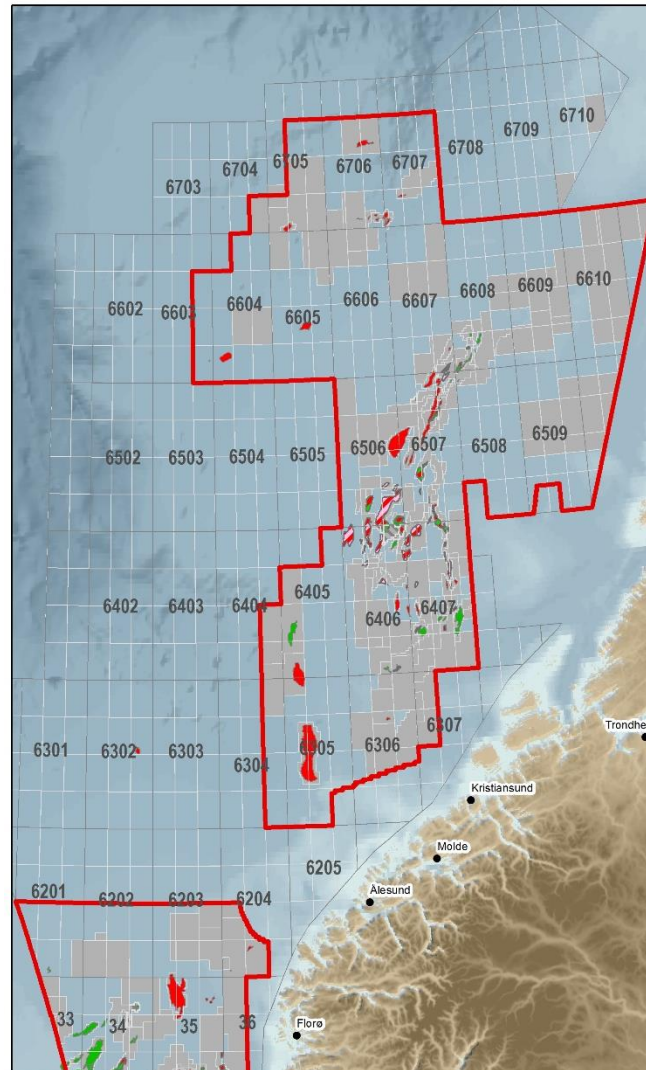


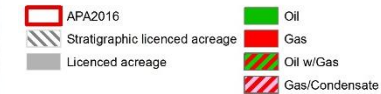
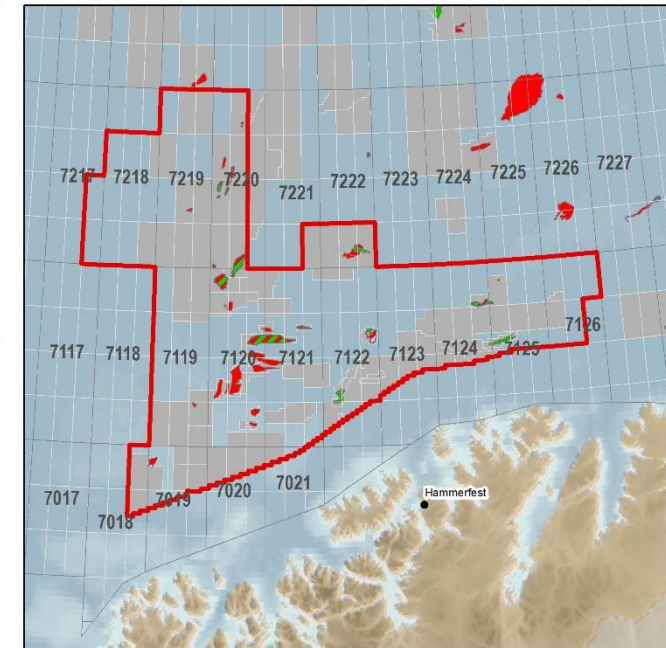
## North Sea



## Norwegian Sea



## Barents Sea



The maps show licenced acreage within TFO boundaries as of [March 15th, 2016](#). These areas can change during the application period.

The NPD's interactive Factmaps (NPD homepage) contain daily updated information showing the current area available for application.