


NPD Perspectives

02.02.2016 | Director General Bente Nyland



NORWEGIAN PETROLEUM
DIRECTORATE



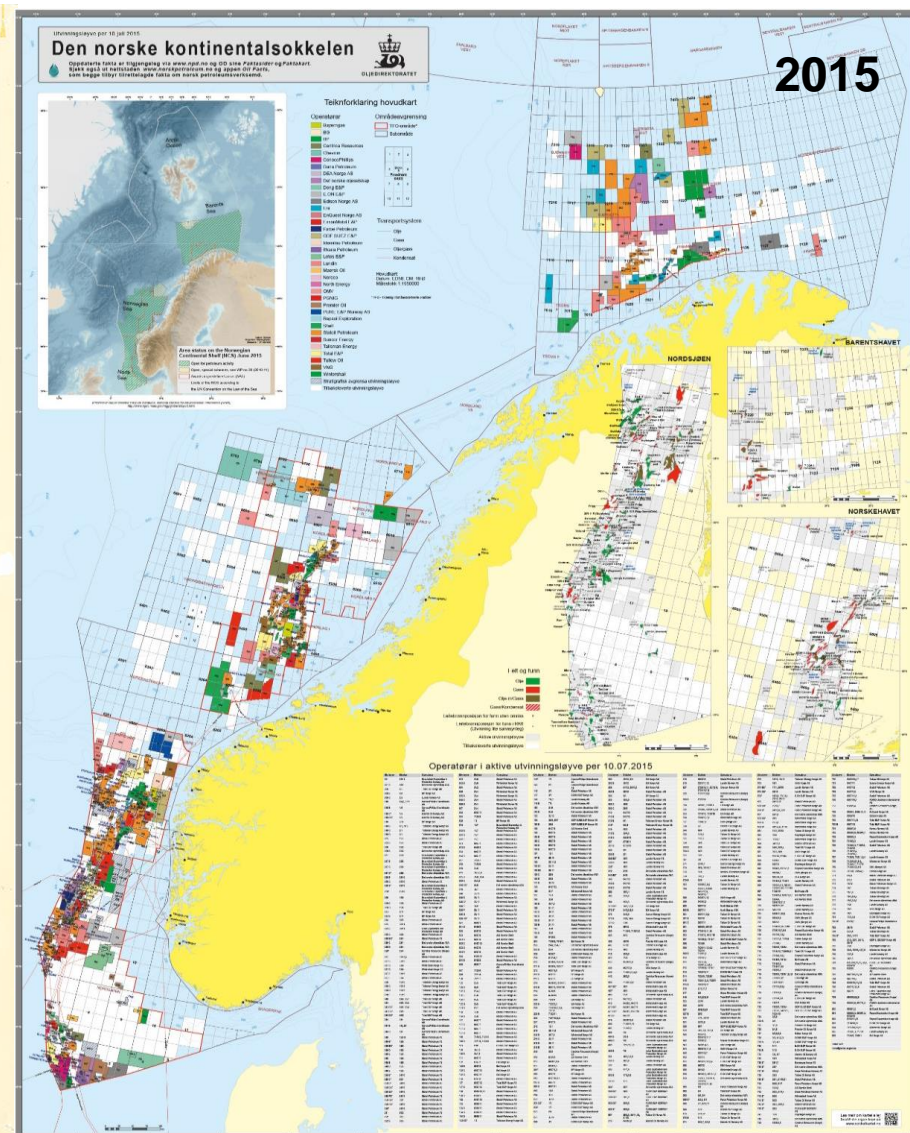
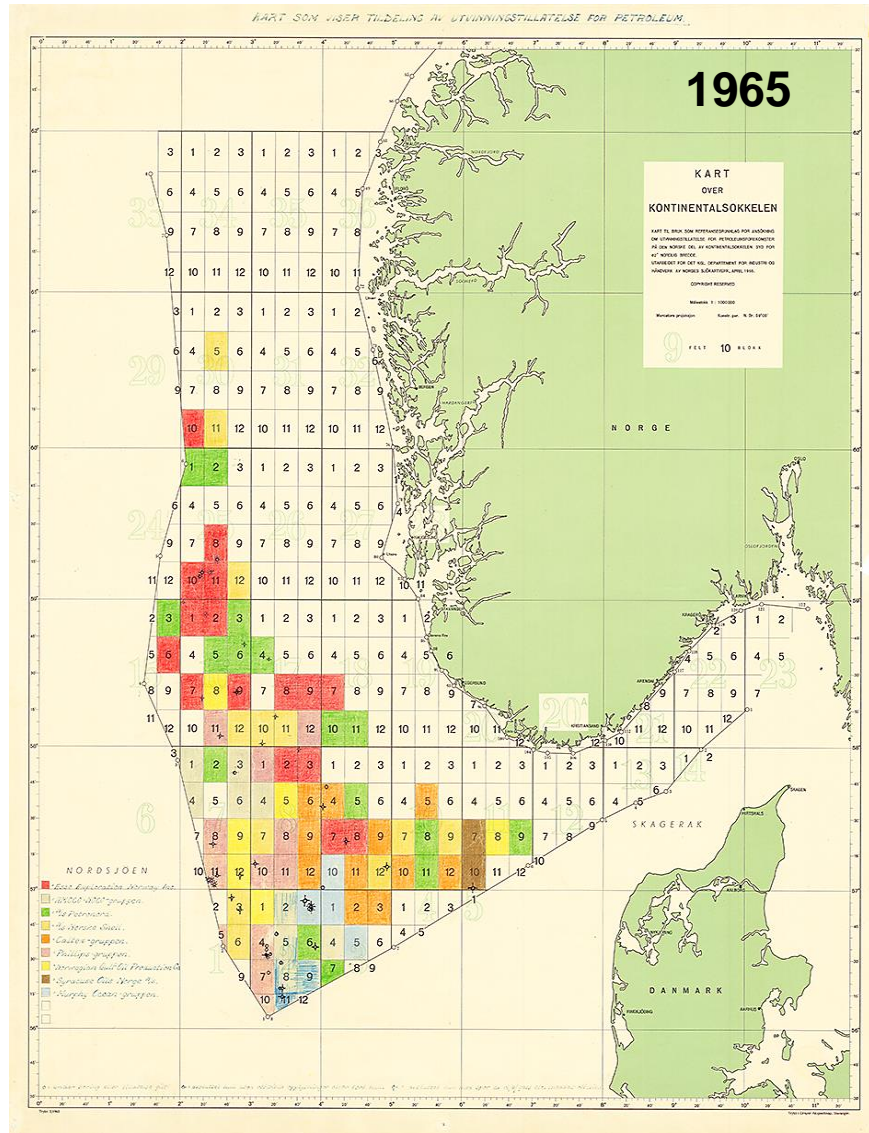
Congratulations! 20 years of FORCE



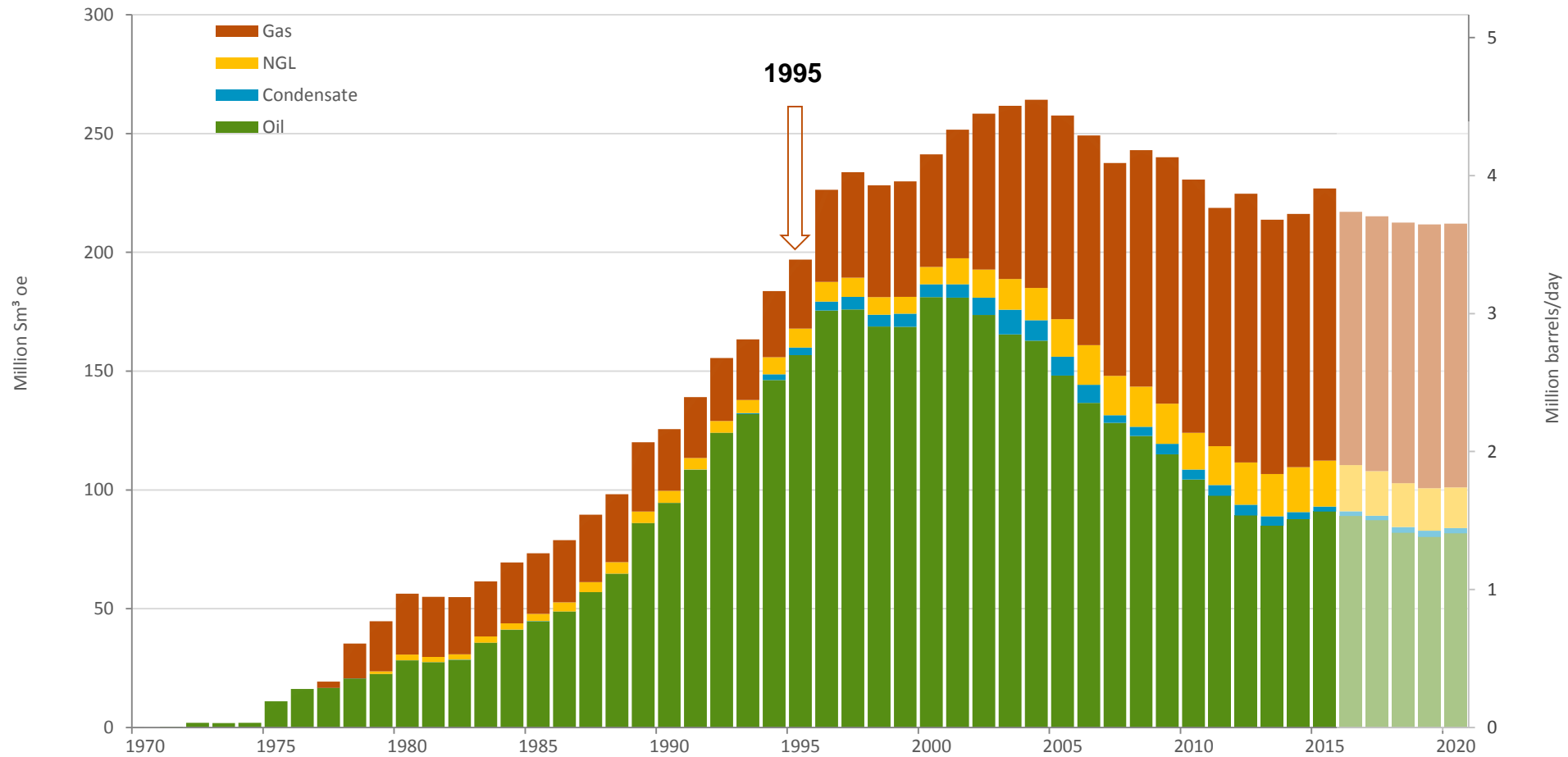
A long-term industry must be managed with a long-term perspective



Norway: 50 years of petroleum activities

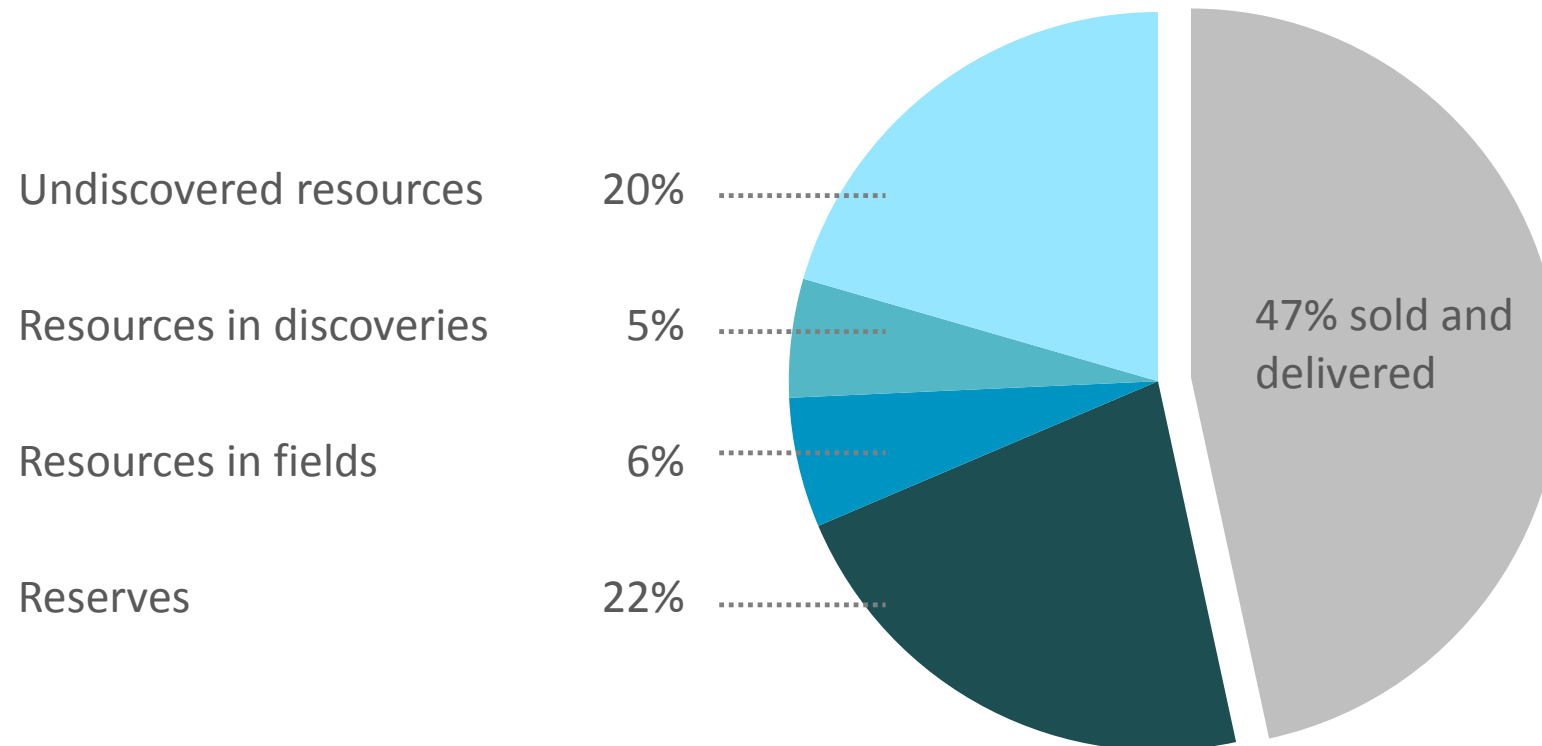


Historical production and five-year forecast



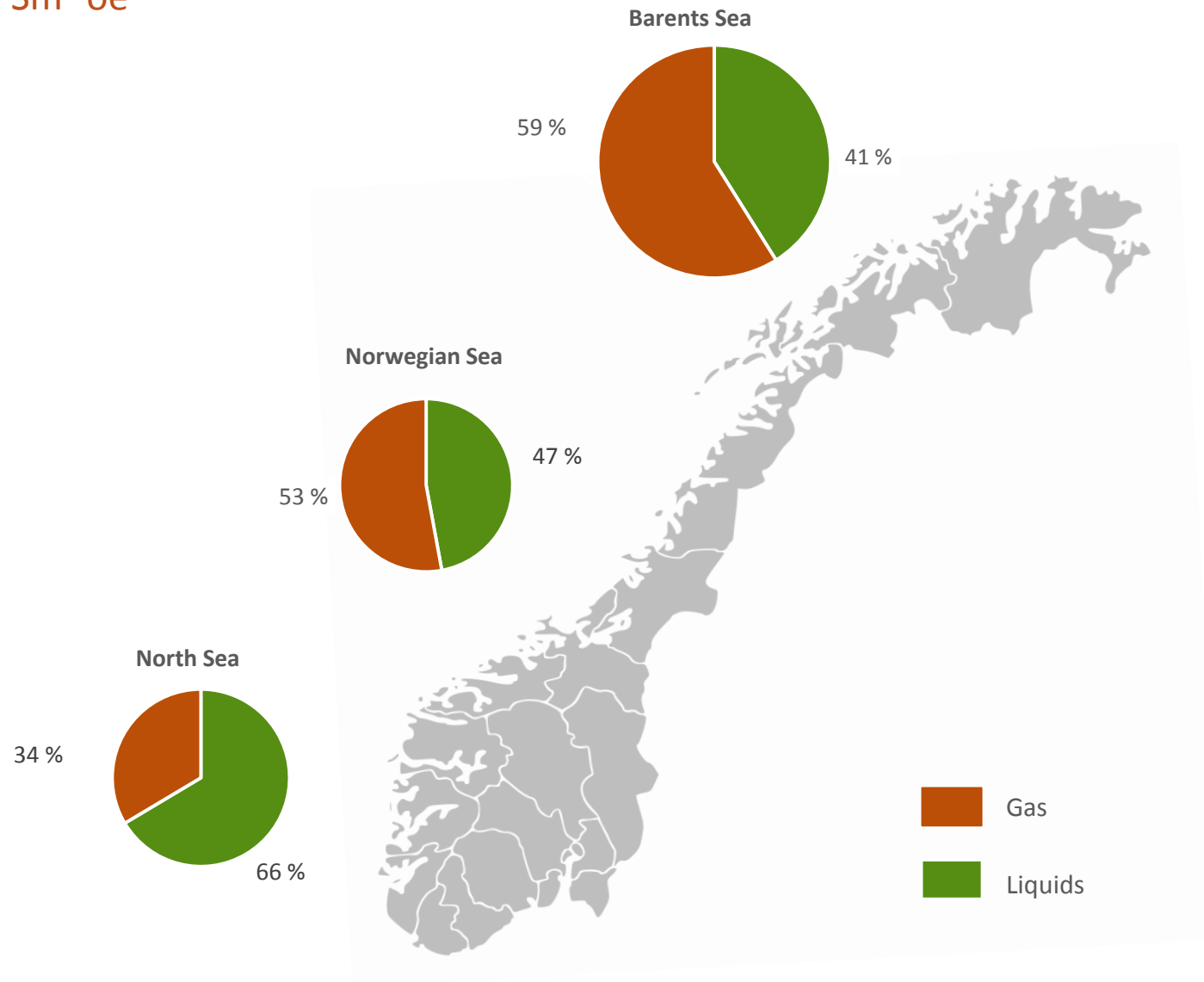
Resources on the Norwegian continental shelf

14.2 billion Sm³ oe



Undiscovered resources

2920 million Sm³ oe




Two systems for awarding new licences



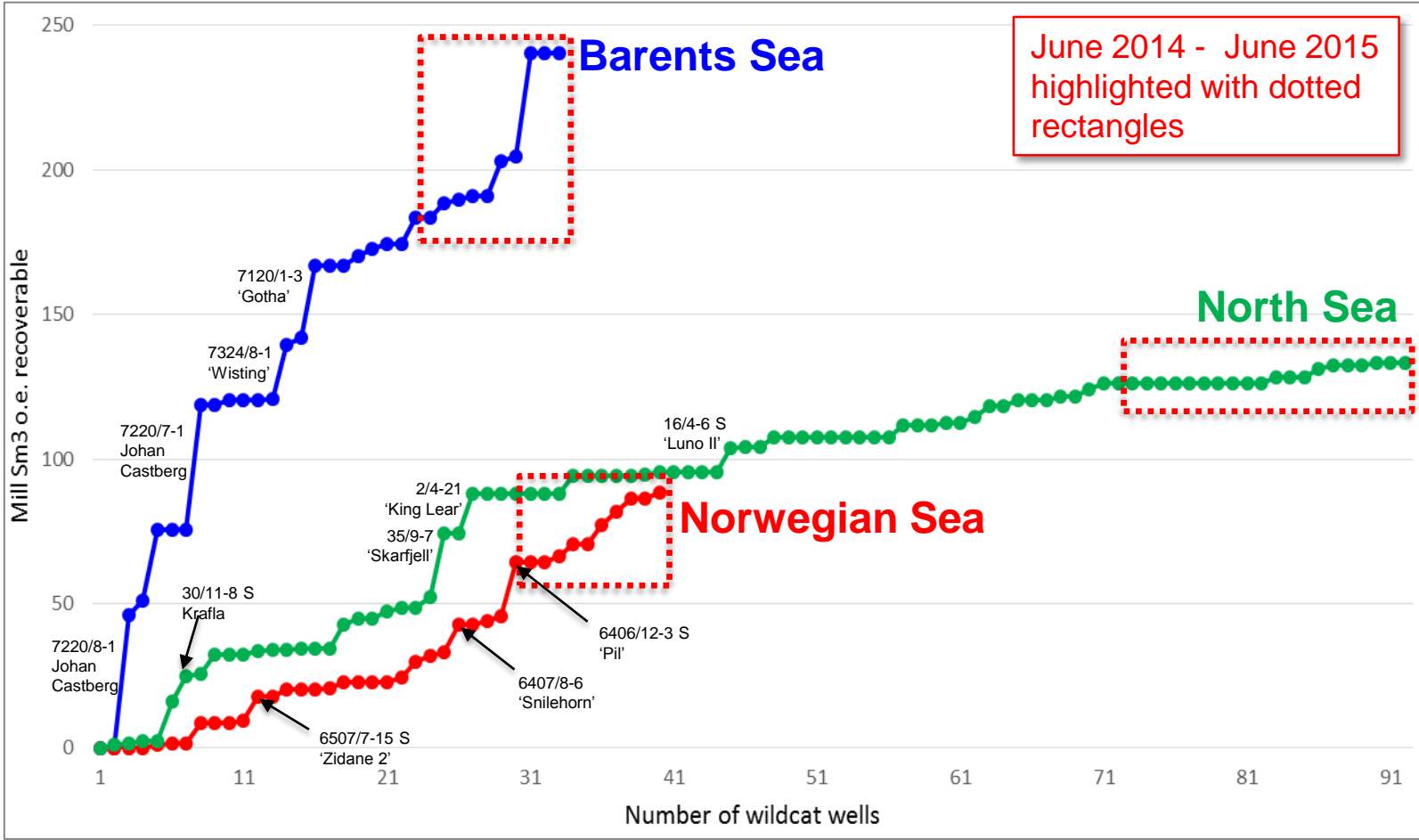
Mature areas

Awards in predefined areas (APA)- yearly

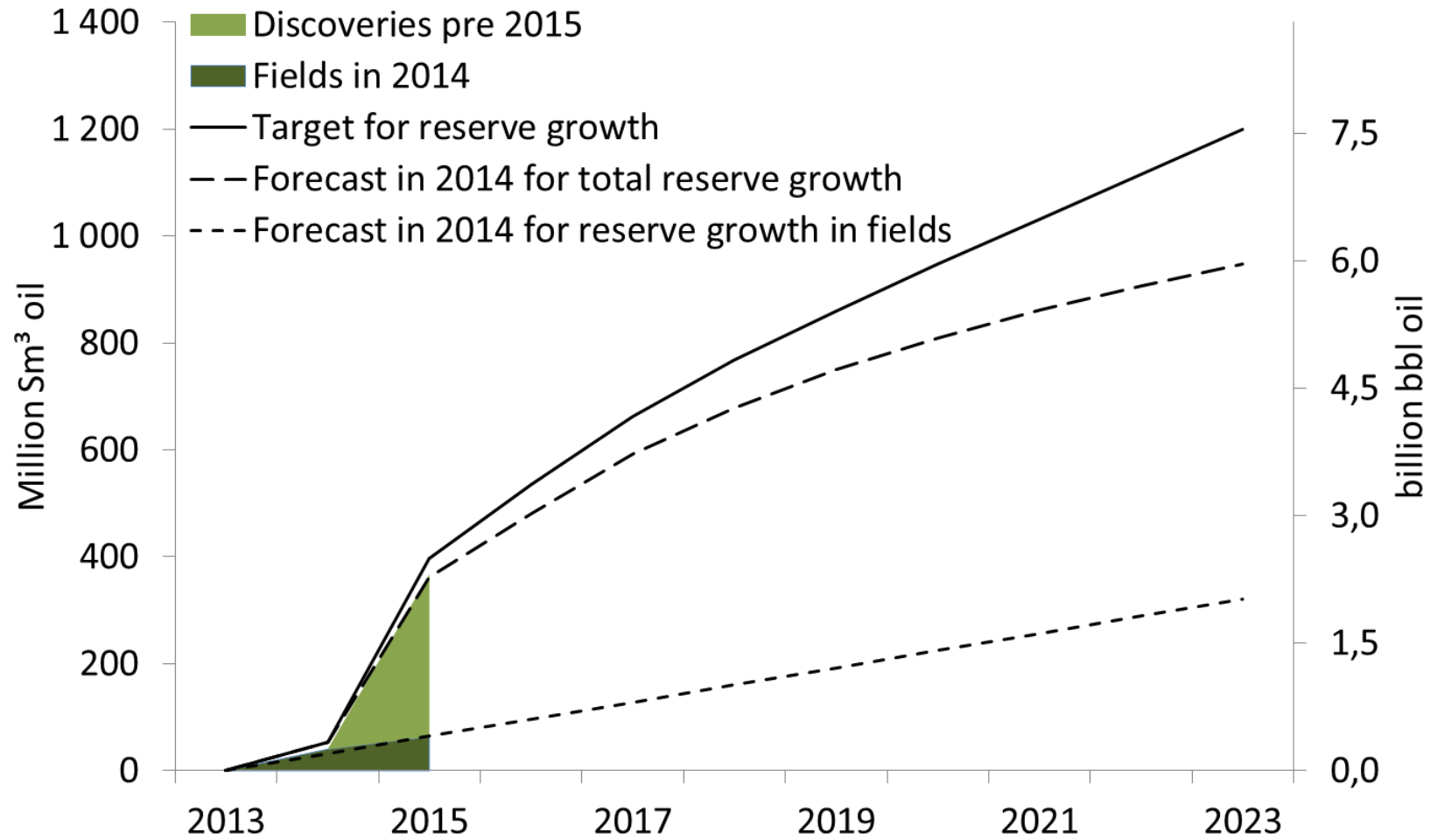


**Less mature- and Frontier areas-
every second year**

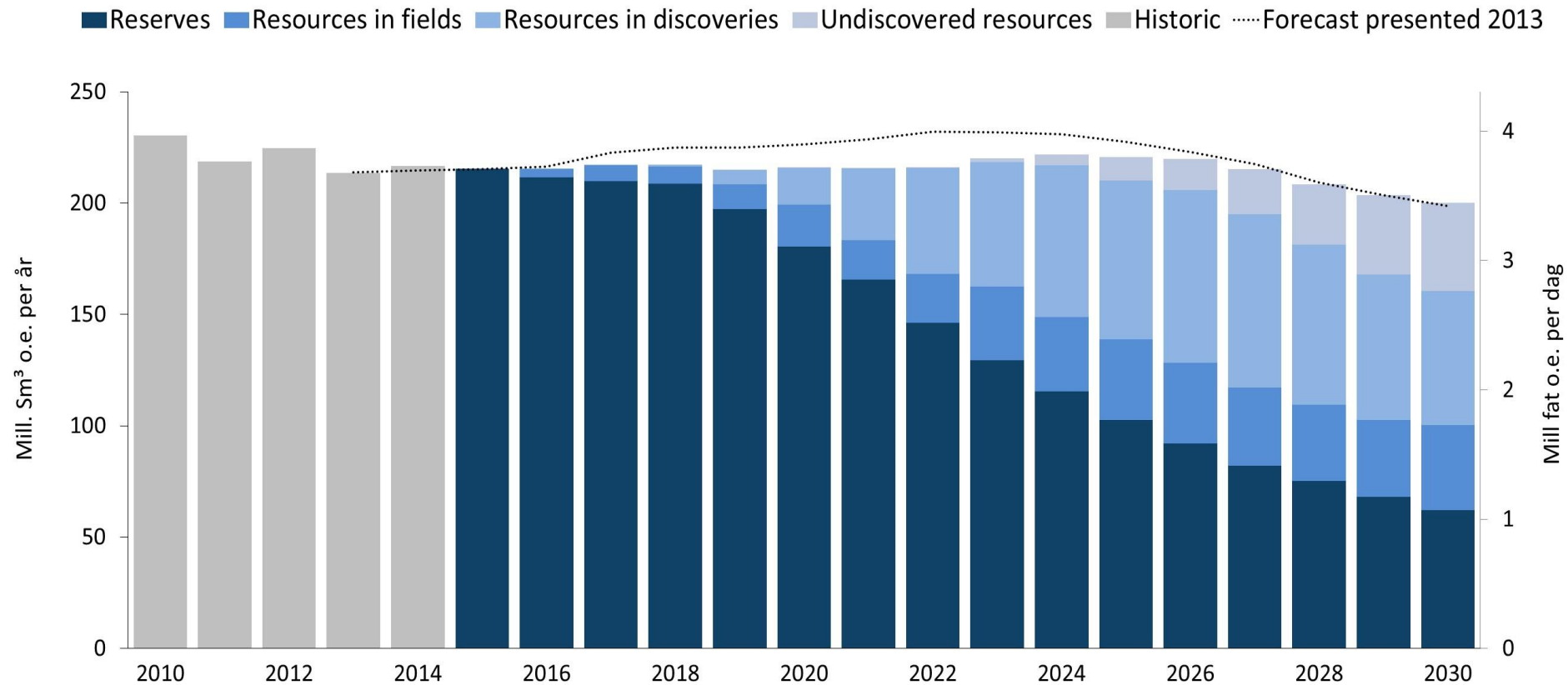
Resource growth per region, 2011-2015



Oil reserves growth - target vs actual

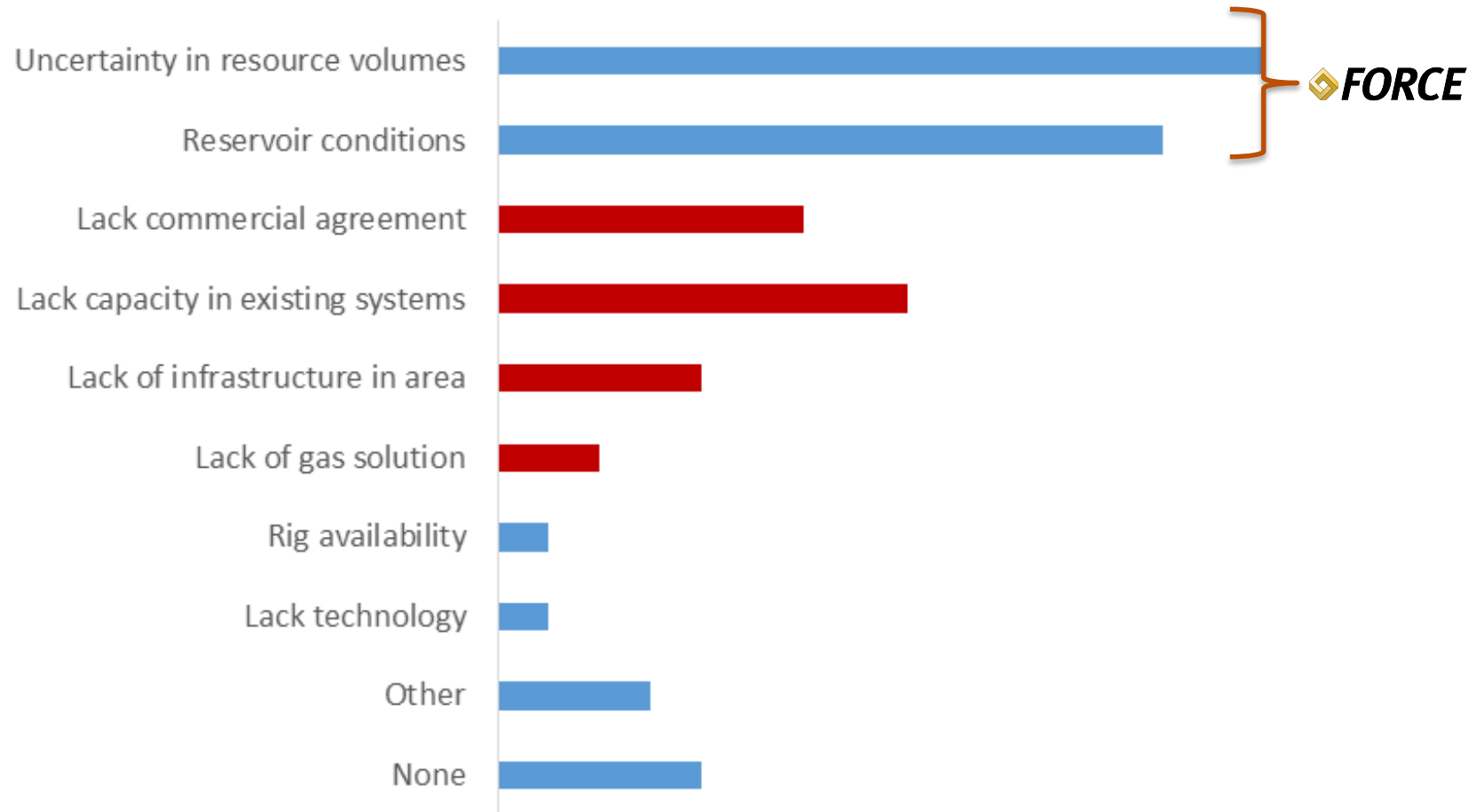


Production forecasts up to 2030

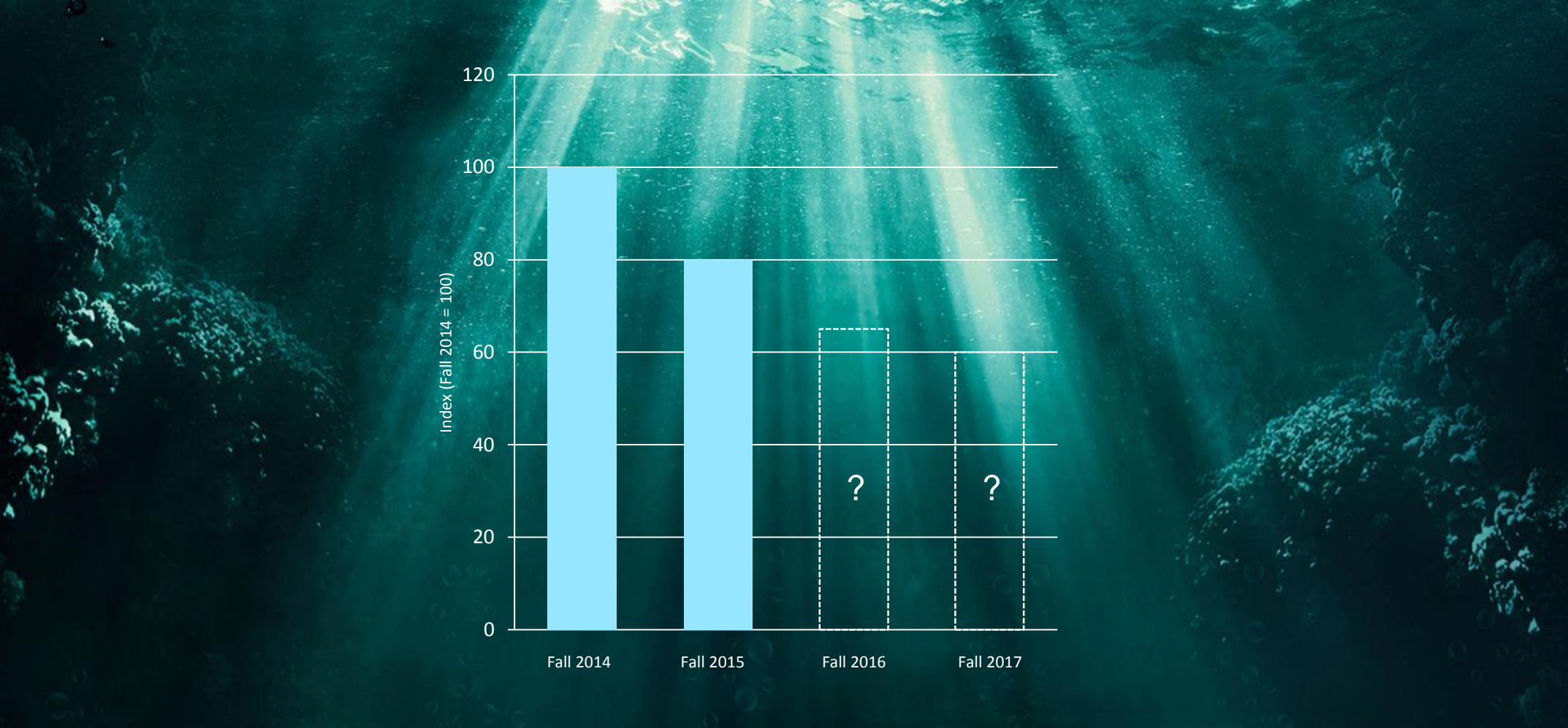


Reported potential project stoppers

For projects with planned PDO 2015-2019



Cost reduction



Technology creates value



Technology and cooperation create value

“We need new solutions and they must be put to use”




Small developments
in mature areas
Simplified solutions



Increased recovery
from fields
G&G methods,
drainage technology



Increased drainage
points
Well and drilling
technology



Remote
developments
Subsea technology



Reduced emissions
Energy efficient
technology

Shallow drilling in the Barents Sea




Find facts about the Norwegian continental shelf

NORWEGIAN PETROLEUM DIRECTORATE

Subscribe | Sitemap | Contact us | Norsk | a a

News Topics Publications Maps Seismic Regulations Reporting About us



Green light for production start-up on Edvard Grieg >>

Beveg markøren over punktene for lenker
Avgrenning
Undersøkelse

ONGOING SEISMIC
List
Map

EXPLORATION DRILLING RESULTS
10.11.2015 6406/12-5 S
13.10.2015 6306/5-2
02.10.2015 6406/6-4 S

PRODUCTION FIGURES
13.11.2015 October 2015
14.10.2015 September 2015
23.09.2015 August 2015

DRILLING PERMITS
13.11.2015 7130/4-1
18.09.2015 25/10-14 S

Production figures October 2015
13.11.2015 Preliminary production figures for October 2015 show an average daily production of about 1 946 000 barrels of oil, NGL and condensate.

Dry well near the Njord field in the Norwegian Sea – 6406/12-5 S
10.11.2015 VNG Norge AS, operator of production licence 586, is in the process of completing the drilling of wildcat well 6406/12-5 S.

Start-up consent for two pipelines
06.11.2015 The Norwegian Petroleum Directorate has granted start-up consents for the Edvard Grieg oil pipeline and the Utsira High gas pipeline.

New study on unmanned wellhead platforms
23.10.2015 The Norwegian Petroleum Directorate


Aktive lettebrønner
6407/10-4
10/1-25 S
35/11-18 A
Oppdatert 17.11.2015

FactPages FactMaps

NEW WEBSITE

FACTPAGES
NORWEGIAN PETROLEUM DIRECTORATE

Wellbore Licence SAA Field Discovery Company Survey Facility TUF Pipeline Stratigraphy



FactPages
NPD FactPages contain information regarding the petroleum activities on the Norwegian continental shelf. The information is synchronised with the NPD's databases on a daily basis.

Subscription
To receive news about NPD FactPages by e-mail, please [subscribe here](#).

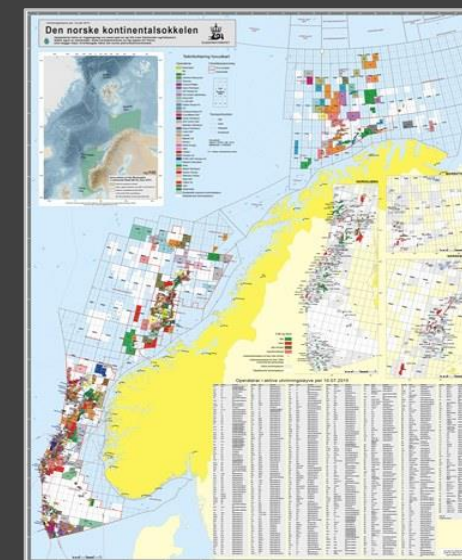
Feedback
We constantly strive to improve this product, and would appreciate your feedback. Please send any comments and questions to factweb@npd.no.

Use of content
The content on the Norwegian Petroleum Directorate's FactPages may be used in accordance with Norwegian Licence for Open Government Data (NLOD). In this context we emphasize that there may be limitations with respect to the use of information subject to third party rights, such as reports, core images and logs etc.

Facts for mobile devices
The new website [nordwegian.petroleum](#) replaces the printed Factbook. The app OilFacts is available in AppStore, Google Play and Windows Phone Store. [Read more >>](#)

Petroleum register
About the register
Production licences
Transportation licences

Shortcuts
Quick reference
Field production
Wellbore statistics
Geographical datasets
FactPages standard
FactPages advanced
FactPages services



NORWEGIAN PETROLEUM

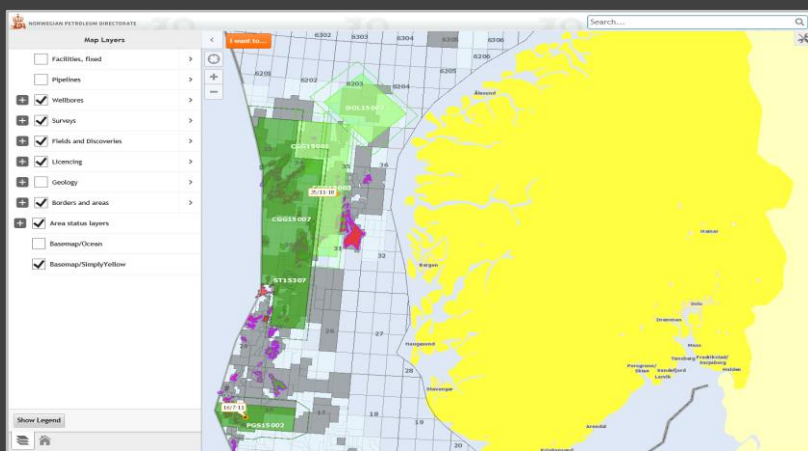
Framework Economy Resources Exploration Production Maps

NORWEGIAN PETROLEUM

Everything you need to know about Norwegian petroleum activities - now gathered in a single location

EXPLORATION >
Activity, policy, discovery and exploration wells

RESOURCES >
Oil and gas resources



OIL FACTS

PETROLEUM RESOURCES ON THE NORWEGIAN CONTINENTAL SHELF 2014
FINDS AND DISCOVERIES

NORWEGIAN PETROLEUM
About Production Part

Mad about maps

- Taxing talk
- Cleverer with chess

NORWEGIAN CONTINENTAL SHELF
A JOURNAL FROM THE NORWEGIAN PETROLEUM DIRECTORATE

How to get new ideas?

Coordinated approach will make the cake bigger!

